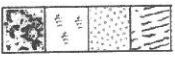

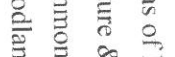
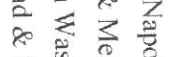


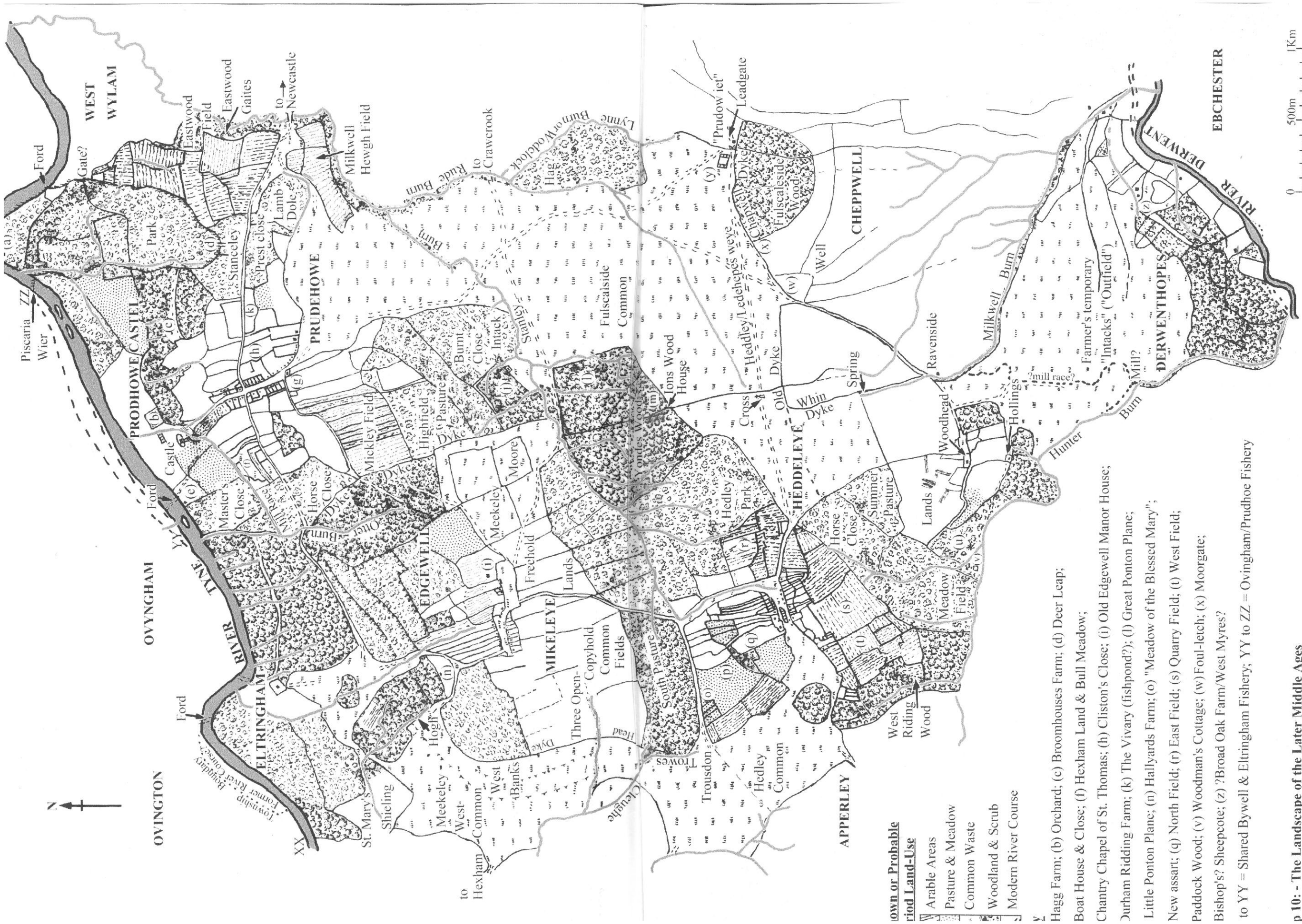


Map 9: - Mickley & Eltringham circa 1766

**Known or Probable Period Land-Use**

-  Areas of Napoleonic Narrow-Rig
-  Pasture & Meadow
-  Common Waste & Rough Grazing
-  Woodland & Scrub

- (a) East Farm;
- (b) West Farm;
- (c) Newton's Farm;
- (d) Humble's Farm.



**own or Probable  
riod Land-Use**

- Arable Areas
- Pasture & Meadow
- Common Waste
- Woodland & Scrub
- Modern River Course

Hagg Farm; (b) Orchard; (c) Broomhouses Farm; (d) Deer Leap;  
 Boat House & Close; (f) Hexham Land & Bull Meadow;  
 Chantry Chapel of St. Thomas; (h) Cliston's Close; (i) Old Edgewell Manor House;  
 Durham Ridding Farm; (k) The Vivary (fishpond?); (l) Great Ponton Plane;  
 Little Ponton Plane; (n) Hallyards Farm; (o) "Meadow of the Blessed Mary";  
 New assart; (q) North Field; (r) East Field; (s) Quarry Field; (t) West Field;  
 Paddock Wood; (v) Woodman's Cottage; (w) Foul-leitch; (x) Moorgate;  
 Bishop's? Sheepcote; (z) ?Broad Oak Farm/West Myres?  
 to YY = Shared Bywell & Eltringham Fishery; YY to ZZ = Ovingham/Prudhoe Fishery